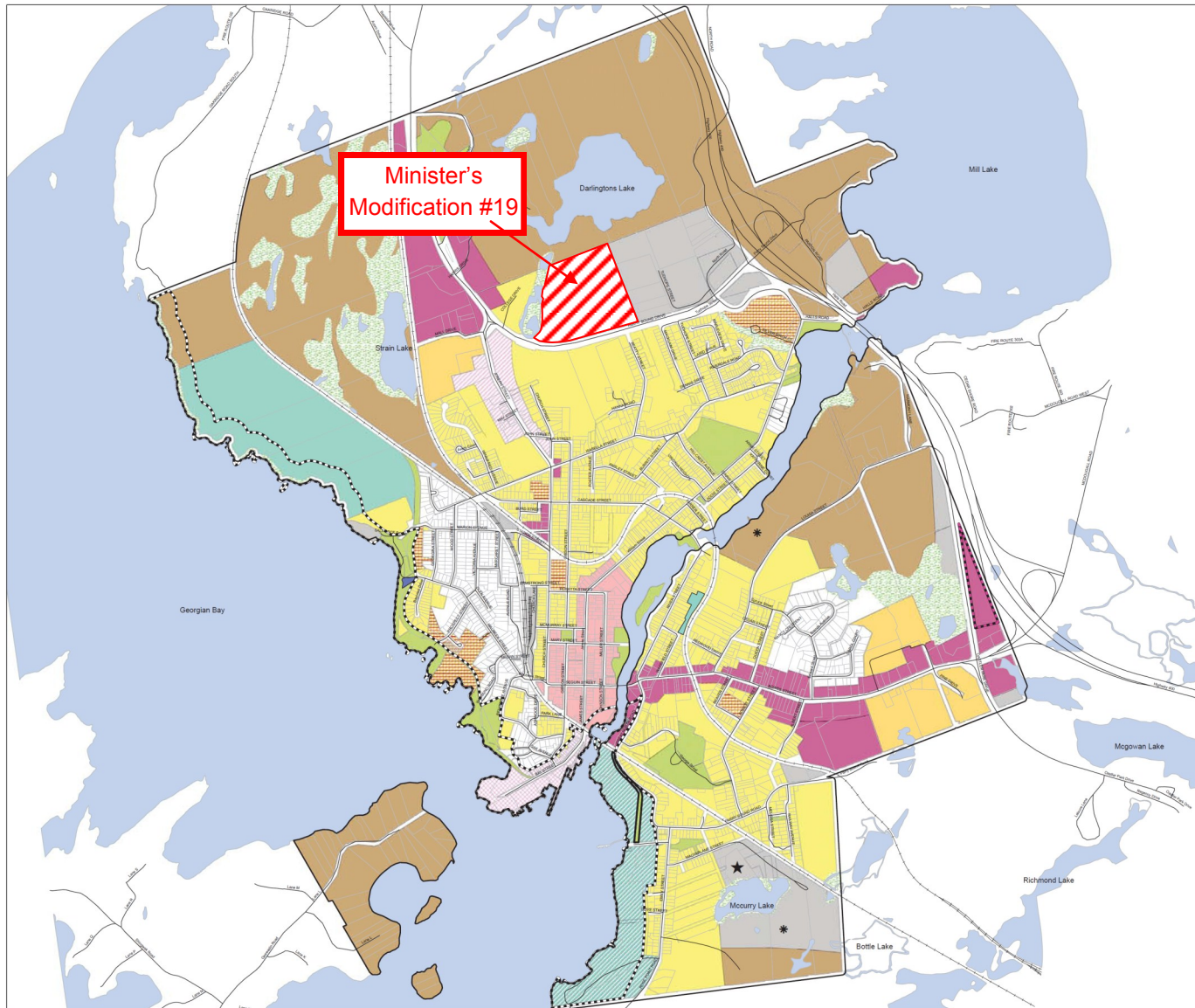


SCHEDULE A: LAND USE PLAN

TOWN OF PARRY SOUND OFFICIAL PLAN



Legend

Official Plan Designation

- Special Development Area
- Central Business District
- District Commercial
- Highway/Service Commercial
- Waterfront Commercial
- Marine and Resort Residential
- Residential Low Density
- Residential Medium Density
- Residential High Density
- Rural Residential
- Industrial
- Open Space
- Environmentally Sensitive
- Joseph Street Mixed Use Area
- Future Industrial

- Lands Subject to Section 3.1.3.6
- Lands Subject to Section 3.1.2.6
- Lands Subject to Section 3.2.4.6
- Sewage Treatment Plant
- Former Landfill Site

Overlay Designation

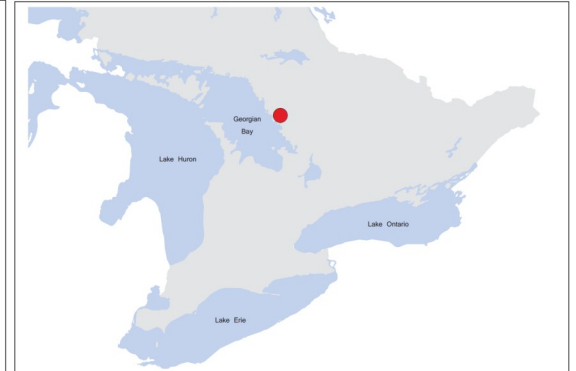
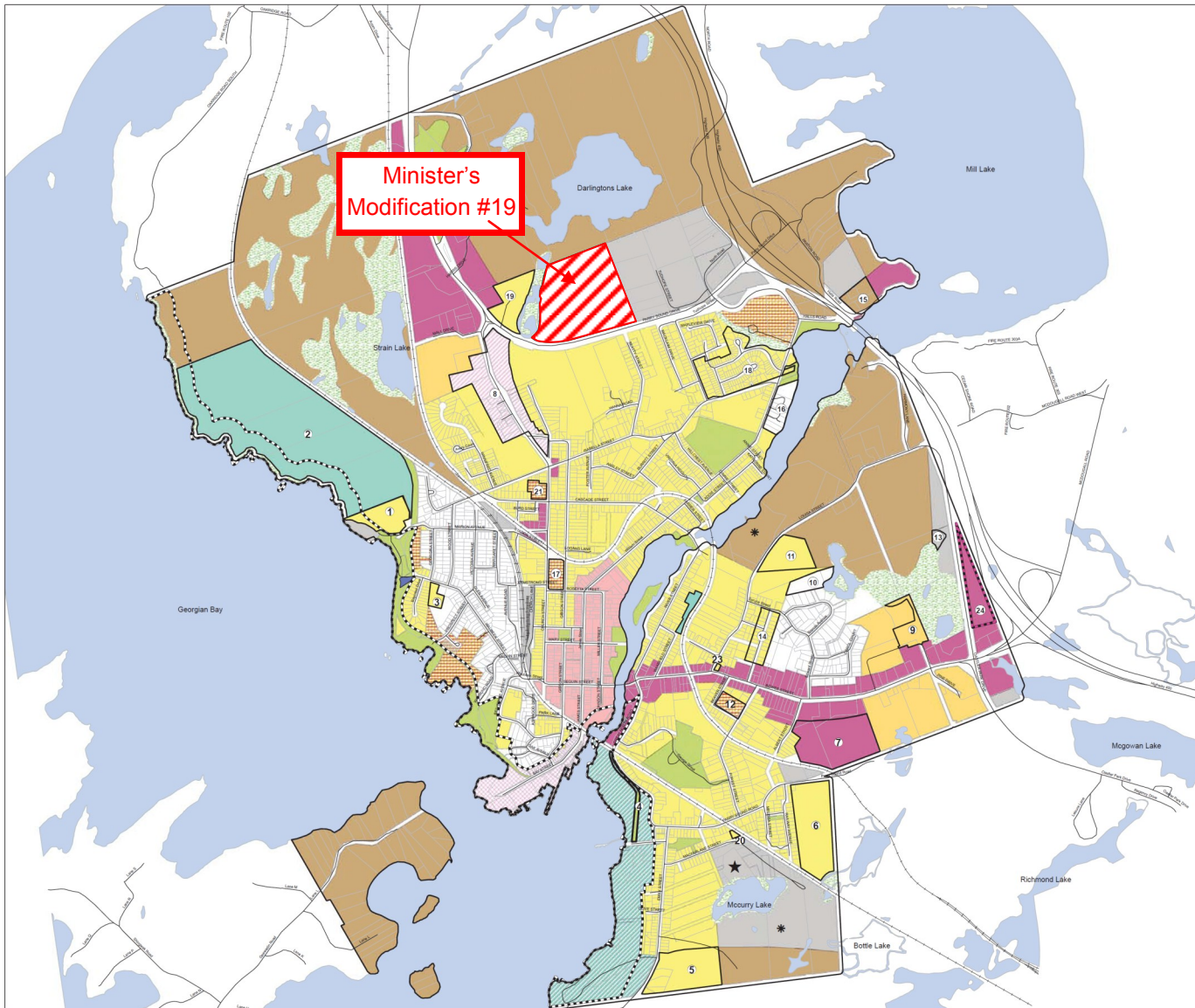
- Waterfront Area

October 1, 2013

Note: This map is for illustration purposes only. For boundary interpretations, please contact the Town of Parry Sound. Base Mapping Source: MPAC, West Parry Sound Geographic Network.

PLANSCAPE
BUILDING COMMUNITY THROUGH PLANNING

SCHEDULE A: LAND USE PLAN (SHOWING REVISIONS) TOWN OF PARRY SOUND OFFICIAL PLAN



Legend

Official Plan Designation

- Special Development Area
- Central Business District
- District Commercial
- Highway/Service Commercial
- Waterfront Commercial
- Marine and Resort Residential
- Residential Low Density
- Residential Medium Density
- Residential High Density
- Rural Residential
- Industrial
- Open Space
- Environmentally Sensitive
- Joseph Street Mixed Use Area
- Lands Subject to Section 3.1.3.6
- Lands Subject to Section 3.1.2.6
- Lands Subject to Section 3.2.4.6

Overlay Designation

- Waterfront Area
- Future Industrial

Designation Changes

- (1) To Residential Medium Density
- (2) To Special Policy Area
- (3) To Residential Medium Density (School Site)
- (4) To Open Space
- (5) To Medium Density Residential
- (6) To Medium Density Residential
- (7) To Highway/Service Commercial
- (8) To Joseph Street Mixed Use Area
- (9) To District Commercial
- (10) To Residential Low Density
- (11) To Residential Medium Density
- (12) To Residential High Density
- (13) To Industrial
- (14) To Residential Medium Density
- (15) To Rural Residential
- (16) To Residential Low Density
- (17) To Residential High Density
- (18) To Residential Medium Density
- (19) To Residential Medium Density
- (20) To Residential Medium Density
- (21) To Residential High Density
- (22) To Industrial
- (23) To Residential Medium Density
- (24) To Highway / Service Commercial and Subject to Section 3.2.4.6

- Sewage Treatment Plant
- Former Landfill Site

October 1, 2013

Note: This map is for illustration purposes only. For boundary interpretations, please contact the Town of Parry Sound.
Base Mapping Source: MPAC, West Parry Sound Geographic Network.



0 200 400 Metres

PLANSCAPE
BUILDING COMMUNITY THROUGH PLANNING